

Scaled data based on original data using
LM-79-08 Approved Method: Electrical and Photometric Measurements of Solid-
State Lighting Products

Test Report Prepared for
Cooper Lighting Solutions
(formerly Eaton)

Brand: McGRAW-EDISON

Report Number: P939271

Luminaire Tested: **GALN-SB1D-750-U-SL4-HSS**

Issue Date: 1/21/2025

Test Information

Test Method: LM-79-08
Report Number: P939271
TEST IS SCALED FROM IESNA LM-79-08 TEST DATA (G2-2405-108-10)
Test Lab: INNOVATION CENTER
Issue Date: 1/21/2025
Manufacturer: COOPER LIGHTING SOLUTIONS (FORMERLY EATON)
Product Line: McGRAW-EDISON
Catalog Number: GALN-SB1D-750-U-SL4-HSS
Description: GALLEON AREA AND ROADWAY HIGH DENSITY LED LUMINAIRE
(1) 70 CRI, 5000K, 900mA LIGHTSQUARE WITH 26 LEDS AND TYPE IV SPILL LIGHT
ELIMINATOR OPTICS WITH HOUSE SIDE SHIELD
Light Source: -
Ballast/Driver: -

Summary

Lumens per Lamp: N/A
Luminaire Lumens: 7518 lumens
Efficiency: N/A
Efficacy: 94.4 lumens/watt
Luminous Opening: Rectangular (W 0.5' x L: 0.5' x H: 0')
IES Classification: Type IV - Short
BUG Rating: B1 - U0 - G2

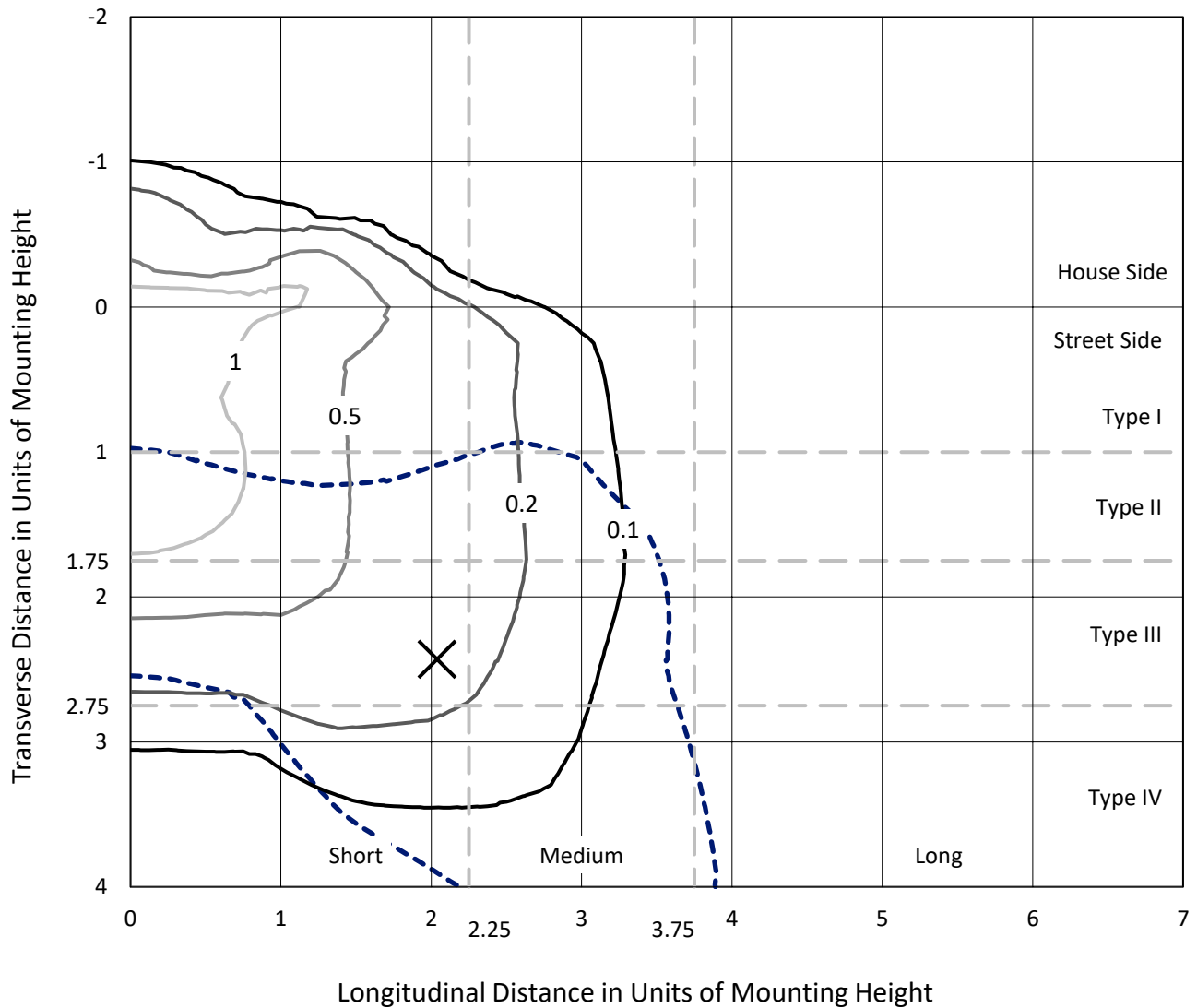
Input Watts (W): 79.6
Input Voltage (V): NR
Input Current (Ain): NR
Voltage Rise (V): NR
Power Factor: NR
Total Harmonic Distortion (THDi): NR
Frequency (hertz): 60
Stabilization Time: NR
Operation Time: NR
Ambient Temperature (°C): NR
Test Distance: 24 FT



REPORT NUMBER: P939271
 CATALOG NUMBER: GALN-SB1D-750-U-SL4-HSS

Iso-Footcandle Lines of Horizontal Illumination

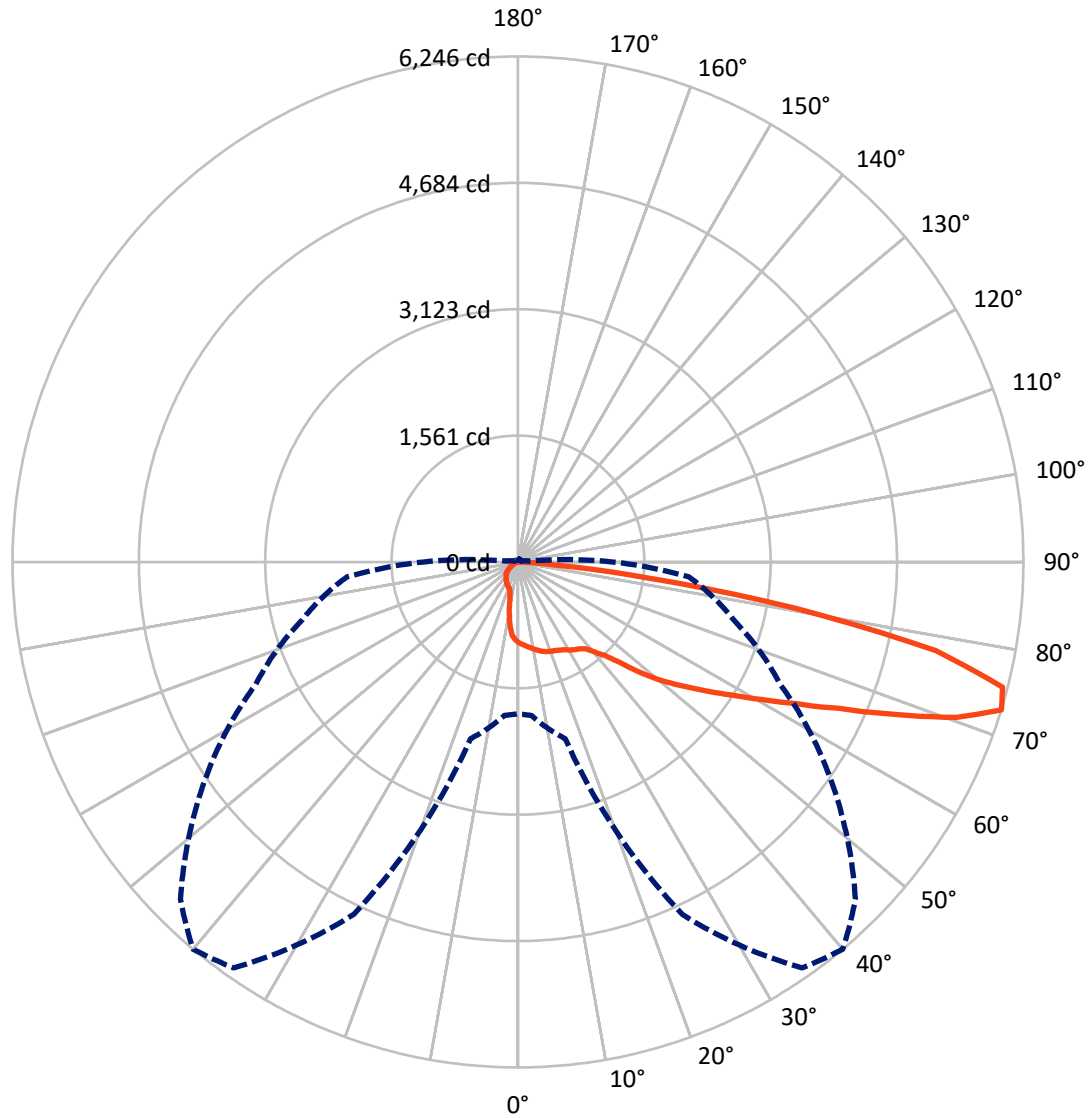
× Max cd
 - - - 1/2 Max cd



Based on 25 foot mounting height. Maximum calculated value = 1.8 fc
 Type IV - Short - N/A

REPORT NUMBER: P939271
CATALOG NUMBER: GALN-SB1D-750-U-SL4-HSS

Luminous Intensity Polar Plot



— Vertical Plane Through 40-Deg Lateral - - - Horizontal Cone Through 72.5-Deg Vertical

REPORT NUMBER: P939271
 CATALOG NUMBER: GALN-SB1D-750-U-SL4-HSS

FLUX DISTRIBUTION:

		Downward	Upward	Total
House Side	Lumens	970.9	0.0	970.9
	% Fixture	12.9	0.0	12.9
Street Side	Lumens	6547.1	0.0	6547.1
	% Fixture	87.1	0.0	87.1
Total	Lumens	7518.0	0.0	7518.0
	% Fixture	100.0	0.0	100.0

ZONAL LUMENS:

Zone	Lumens	% Fixture
0°-10°	90.9	1.2
10°-20°	246.9	3.3
20°-30°	399.5	5.3
30°-40°	589.8	7.8
40°-50°	992.6	13.2
50°-60°	1541.2	20.5
60°-70°	1928.5	25.7
70°-80°	1578.9	21.0
80°-90°	149.7	2.0
90°-100°	0.0	0.0
100°-110°	0.0	0.0
110°-120°	0.0	0.0
120°-130°	0.0	0.0
130°-140°	0.0	0.0
140°-150°	0.0	0.0
150°-160°	0.0	0.0
160°-170°	0.0	0.0
170°-180°	0.0	0.0
0°-90°	7518.0	100.0
0°-180°	7518.0	100.0

Coefficient of Utilization



REPORT NUMBER: P939271

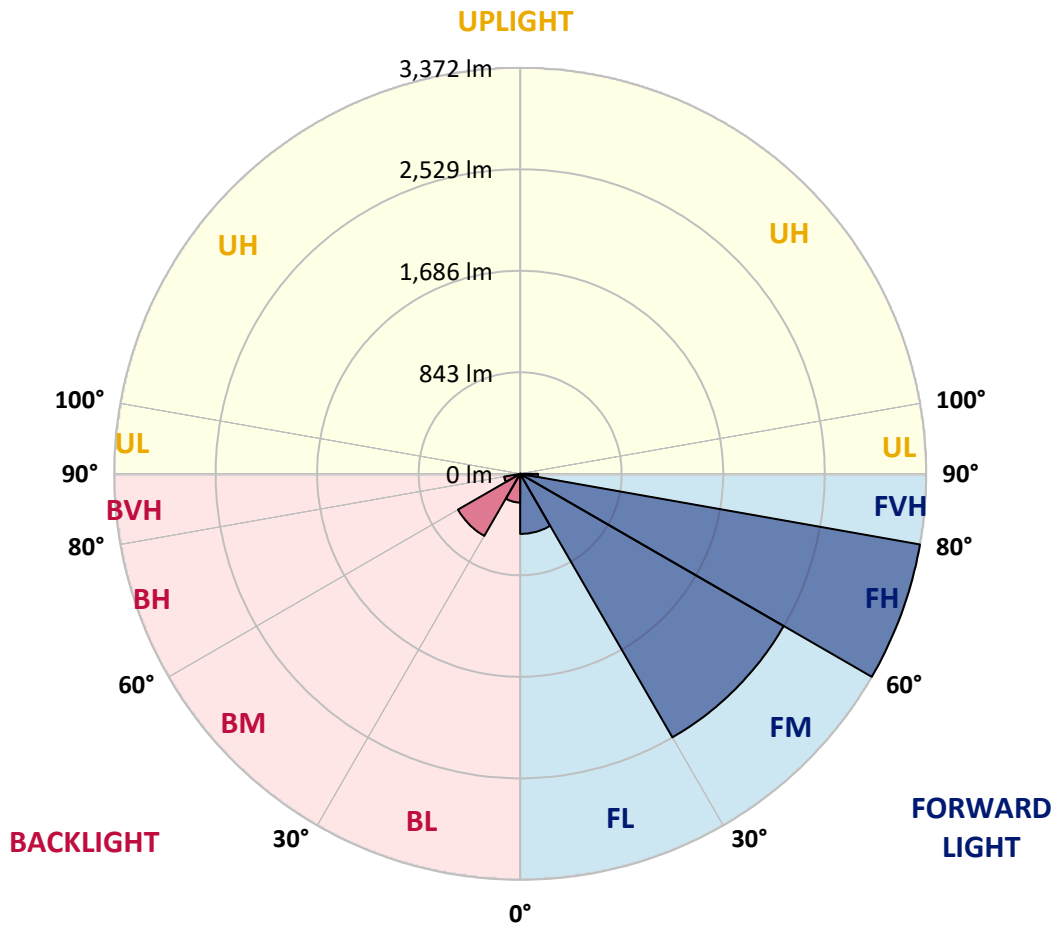
CATALOG NUMBER: GALN-SB1D-750-U-SL4-HSS

LUMINAIRE CLASSIFICATION SYSTEM LUMEN TABLE AND BUG RATING:

Zone	Lumens	% Fixture	Zone Rating/Lumen Limit		
			B	U	G
FL (0°-30°)	499.0	6.6			
FM (30°-60°)	2527.4	33.6			
FH (60°-80°)	3372.2	44.9			G2/5000
FVH (80°-90°)	148.6	2.0			G2/225
BL (0°-30°)	238.3	3.2	B1/500		
BM (30°-60°)	596.2	7.9	B1/1000		
BH (60°-80°)	135.2	1.8	B1/500		G1/500
BVH (80°-90°)	1.1	0.0			G0/10
UL (90°-100°)	0.0	0.0		U0/0	
UH (100°-180°)	0.0	0.0		U0/0	

BUG Rating: B1-U0-G2

Type IV Short



REPORT NUMBER: P939271
 CATALOG NUMBER: GALN-SB1D-750-U-SL4-HSS

CANDELA DISTRIBUTION (FULL):

	0°	5°	15°	25°	35°	40°	45°	55°	65°	75°
0°	995.4	995.4	995.4	995.4	995.4	995.4	995.4	995.4	995.4	995.4
2.5°	1025.5	1029.4	1027.2	1022.6	1021.5	1019.2	1016.4	1015.3	1011.3	1007.9
5°	1054.3	1058.3	1055.5	1049.2	1046.4	1043.6	1039.6	1036.2	1028.3	1020.9
7.5°	1086.0	1089.4	1086.0	1077.0	1072.5	1069.1	1063.4	1058.3	1049.2	1038.5
10°	1121.1	1124.0	1118.9	1107.0	1099.6	1094.5	1089.4	1083.8	1075.3	1063.4
12.5°	1154.0	1157.4	1149.5	1135.3	1126.8	1121.7	1116.1	1111.5	1103.0	1091.7
15°	1184.0	1189.1	1175.5	1160.2	1150.6	1146.6	1141.0	1138.1	1132.5	1124.5
17.5°	1206.7	1210.0	1195.9	1177.8	1167.0	1164.2	1160.2	1161.9	1160.8	1156.8
20°	1225.9	1228.2	1209.5	1187.4	1175.5	1176.1	1174.9	1180.6	1182.9	1182.9
22.5°	1249.7	1250.3	1226.5	1198.7	1184.6	1188.5	1190.2	1196.5	1201.0	1205.5
25°	1280.8	1279.7	1251.4	1213.4	1201.0	1206.7	1210.6	1212.9	1218.0	1225.3
27.5°	1327.3	1323.9	1287.6	1237.2	1222.5	1227.6	1235.0	1233.8	1231.6	1237.2
30°	1386.1	1381.6	1333.5	1270.6	1257.0	1261.6	1263.8	1253.6	1237.2	1242.3
32.5°	1479.6	1471.6	1404.8	1308.0	1287.1	1292.2	1289.3	1268.4	1244.0	1249.1
35°	1642.1	1622.8	1528.3	1386.1	1321.0	1315.4	1308.6	1288.2	1258.2	1253.1
37.5°	1987.5	1953.5	1792.1	1538.5	1398.0	1361.2	1340.3	1319.9	1273.5	1253.1
40°	2377.1	2342.5	2156.2	1793.3	1526.0	1463.7	1413.9	1357.3	1289.3	1260.4
42.5°	2783.6	2745.7	2554.3	2109.2	1708.9	1580.9	1488.1	1387.3	1315.4	1283.1
45°	3237.7	3190.2	2939.9	2438.8	1974.5	1775.7	1607.5	1449.0	1360.7	1323.3
47.5°	3716.8	3655.1	3324.4	2758.7	2260.4	2045.2	1826.1	1559.4	1427.5	1383.3
50°	4141.5	4080.3	3721.3	3093.4	2527.7	2301.8	2075.3	1712.3	1527.7	1468.3
52.5°	4446.7	4400.2	4082.6	3438.8	2805.7	2542.4	2301.2	1890.1	1654.5	1577.0
55°	4651.1	4608.6	4338.5	3766.0	3129.0	2807.4	2523.7	2083.2	1807.4	1707.2
57.5°	4775.1	4750.7	4523.7	4058.2	3449.5	3097.3	2778.5	2295.5	1987.5	1860.7
60°	4819.2	4799.4	4638.6	4336.8	3836.8	3445.6	3078.1	2535.0	2206.1	2035.1
62.5°	4701.5	4705.4	4721.3	4666.9	4245.1	3853.2	3437.1	2822.7	2448.4	2232.7
65°	4147.1	4180.0	4481.2	5032.7	4785.8	4364.0	3894.0	3173.8	2725.9	2457.5
67.5°	3433.7	3481.2	3856.1	5246.7	5362.3	5027.0	4530.5	3621.1	3056.5	2686.2
70°	2628.5	2679.4	3133.6	5202.0	5901.9	5751.8	5317.5	4190.2	3399.1	2844.8
72.5°	1875.9	1902.0	2259.9	4804.0	6123.3	6245.6	5897.4	4729.2	3574.1	2757.0
75°	1318.2	1313.7	1550.9	3868.5	5778.4	6185.6	5694.1	4437.6	3234.3	2190.2
77.5°	574.2	575.3	774.6	2349.3	4612.0	5283.0	4733.2	2779.7	2254.8	1160.8
80°	148.9	153.5	284.3	935.4	2776.8	3486.9	2886.7	1221.9	1041.9	283.1
82.5°	52.7	56.1	130.8	293.9	1024.3	1599.1	1285.4	390.7	271.8	81.0
85°	15.3	18.1	70.2	90.0	211.8	451.9	312.0	75.9	66.8	41.9
87.5°	0.0	2.3	14.2	12.5	12.5	8.5	15.9	8.5	10.8	5.1
90°	0.0	0.0	0.0	0.0	0.0	0.0	0.0	0.0	0.0	0.0

REPORT NUMBER: P939271
 CATALOG NUMBER: GALN-SB1D-750-U-SL4-HSS

CANDELA DISTRIBUTION (continued):

85°		90°	95°	105°	115°	125°	135°	145°	155°	165°	175°
995.4	0°	995.4	995.4	995.4	995.4	995.4	995.4	995.4	995.4	995.4	995.4
1003.9	2.5°	1000.5	996.6	988.1	979.0	970.5	962.6	960.3	951.8	947.9	948.4
1011.9	5°	1005.6	998.3	981.9	962.0	941.7	918.4	899.2	872.0	848.8	846.0
1027.2	7.5°	1019.2	1007.3	980.7	942.2	891.3	827.3	767.8	708.9	675.5	657.4
1049.8	10°	1040.2	1024.3	983.6	909.9	801.8	687.4	597.4	523.2	485.3	467.7
1077.5	12.5°	1065.1	1047.5	988.1	855.0	686.3	536.2	438.8	393.5	385.6	384.5
1111.5	15°	1100.2	1080.9	993.2	780.8	561.1	408.3	363.5	364.1	370.3	373.7
1148.3	17.5°	1139.3	1120.0	985.8	690.2	437.7	348.8	347.7	352.8	361.8	365.2
1182.3	20°	1178.9	1160.8	959.8	583.8	353.9	332.4	336.9	342.6	351.6	356.2
1215.7	22.5°	1219.7	1203.8	918.4	470.5	319.4	320.5	326.2	331.8	342.0	347.1
1248.6	25°	1263.3	1249.7	863.5	377.1	304.6	308.0	315.4	322.2	332.9	339.2
1276.3	27.5°	1307.4	1297.2	801.2	314.8	291.0	295.0	303.5	312.6	323.3	330.7
1300.6	30°	1355.6	1349.9	751.4	291.6	278.0	281.4	291.0	301.2	313.1	322.2
1325.0	32.5°	1404.8	1403.7	727.0	308.6	266.1	268.4	276.9	287.1	301.8	313.1
1345.4	35°	1453.5	1455.8	712.9	356.7	262.2	255.9	261.6	270.7	288.2	302.4
1368.6	37.5°	1515.8	1521.5	712.3	408.8	271.8	243.5	247.4	253.7	269.0	285.4
1404.8	40°	1608.7	1638.7	748.6	453.6	288.8	232.2	233.3	234.4	242.3	255.9
1453.0	42.5°	1732.1	1819.9	879.4	484.1	295.6	222.0	218.0	211.8	210.6	218.0
1518.6	45°	1885.6	2039.0	1109.3	501.1	288.8	210.6	199.9	183.5	177.2	182.3
1607.5	47.5°	2066.2	2279.1	1381.6	505.1	277.5	196.5	177.2	155.7	150.6	152.3
1727.0	50°	2242.3	2459.2	1621.1	472.2	258.8	178.4	152.3	134.2	130.8	131.4
1868.0	52.5°	2398.0	2520.9	1689.1	394.7	233.9	156.3	130.8	118.3	116.1	116.1
2023.7	55°	2501.1	2454.1	1506.2	301.8	202.7	133.6	112.1	105.9	104.8	104.2
2197.6	57.5°	2522.6	2236.6	1137.6	218.0	158.5	112.7	99.7	96.3	94.0	91.7
2375.9	60°	2445.6	1874.2	724.2	152.3	118.9	96.3	88.3	86.1	81.5	77.0
2543.5	62.5°	2279.1	1415.6	400.9	105.9	95.7	82.1	78.1	75.3	66.8	59.5
2676.6	65°	2055.4	941.1	177.2	82.7	78.1	69.1	66.8	62.9	52.7	44.2
2727.0	67.5°	1830.6	541.9	79.8	66.2	62.9	56.6	54.9	52.1	44.7	36.8
2598.5	70°	1574.1	274.6	54.9	52.7	48.7	43.0	44.7	44.2	36.8	30.0
2119.4	72.5°	1172.1	136.5	41.3	39.6	35.1	30.6	36.8	36.2	28.9	22.6
1306.9	75°	663.6	67.4	30.0	27.7	21.0	22.6	29.4	27.7	19.8	14.7
551.5	77.5°	263.3	34.5	19.8	17.0	12.5	15.3	21.5	18.7	10.2	6.2
105.3	80°	60.6	17.0	10.2	7.4	5.7	9.1	11.3	6.8	2.8	0.6
28.3	82.5°	17.0	7.4	3.4	2.8	2.8	3.4	2.8	1.1	0.0	0.0
7.4	85°	5.7	3.4	1.1	0.6	0.6	0.6	0.6	0.0	0.0	0.0
2.3	87.5°	2.3	1.1	0.0	0.0	0.0	0.0	0.0	0.0	0.0	0.0
0.0	90°	0.0	0.0	0.0	0.0	0.0	0.0	0.0	0.0	0.0	0.0

(END O

<u>180°</u>
995.4
947.9
844.3
656.3
464.3
383.9
373.2
364.7
356.2
347.1
339.2
331.2
323.3
314.3
304.6
288.2
260.5
222.0
182.3
151.8
131.4
115.5
103.1
90.6
75.3
57.2
42.5
35.7
28.9
21.5
13.6
5.7
0.0
0.0
0.0
0.0
0.0

F REPORT)